

1  
Brinje



Features of interest

- *Sokolac* Town from the 14th century with the chapels of the Holy Trinity and St. Fabian and Sebastian from the late Romanesque period
- Church of St. Vitus from the 14th century, one of the oldest sacral buildings in Brinje.
- stone bridge across Gate - Jaruga stream in the centre of Brinje on the old Josephine Road, more than 200 years of age
- Rokina bezdana Cave and Šinčić Cave near Letinac village
- Fishing on Lake Brodić where a hunting home has been erected

**Brinje Tourist Board**  
[www.visitbrinje.hr](http://www.visitbrinje.hr)

2  
Karlobag



Features of interest

- Ruins of Fortica, a Medieval rectangular fortification; one part of the fortification is arranged and open and named Mediterranean Garden Kava – Mosaic gallery
- Ruins of St. Karlo Boromejski (St. Charles Borromeo) from 1710 next to which there is a monument dedicated to Šime Starčević – author of the first grammar in the Croatian language
- Capuchin monastery with the painting of the Last Supper by Cristoforo Tasca and the parish church of St. Joseph built in 1712 during the time of Leopold I
- Remains of the Church of St. Vitus from the 13th century (Drvišica - Vidovac)

Activities and events

- Walk along the 3 km Teresiana Trail that starts with Baška Oštarija 924m n/m with a wonderful view of the Adriatic
- Alpine zone Dabarski kukovi (about 15 km from Karlobag): Visibaba/Agin kuk, Celina kuk and Rujićin kuk
- Premužić Trail that begins in Baška Oštarija( 54 km in length) International Art Colony and Children's Art Colony at the beginning of August
- Classical music concerts and culture and entertainment evenings entitled Karlobag Summer( July - September)
- Karlobag Carnival January - February

**Karlobag City Tourist Board**  
[www.tz-karlobag.hr](http://www.tz-karlobag.hr)

3  
Senj



Features of interest

- Nehaj Fortress, built in the mid 15th century, the symbol of the city of Senj and an entire epoch of Croatian and European history
- The Cathedral of the Assumption of the Holy Virgin Mary, the most notable religious and cultural monument in Senj city, built in the 12th century
- The Church of St. Mary of Arta, a votive church of sailors from Senj, ship models, situated in Poets' Park
- The town walls with towers (Lipica Tower, Leonova Tower, Šabac, Trybnad)
- The Great Gate, the end of the Josephine Road and entrance into the city
- The city museum is in the palace belonging to the Vukasović family
- Remains of the Senj Tablet dating from around 1100 and written in Glagolitic
- Uskocka Street and Clinica Square, an example of Medieval architecture
- Sundial built on the Adriatic Highway, in the northern part of the city
- Zavratica, a cove on the road from Senj to Karlobag, 1 km from Jablanac locality

Activities and events

- Mardi Senj, the oldest carnival manifestation in Croatia which has been taking place for over 350 years: January, February
- Uskok Days Manifestation, a remake of the events and customs from the time Nehaj Fortress was built: July
- Sambastico - Samba Festival in Senj: July
- Senj North Adriatic Dalmatian Harmony Singing Groups' Festival: July
- Sailing regatta and Fisherman's Feast in July
- Senj Concert Evenings: July, August
- International Senj Summer Carnival: August
- Homemade is the best-fair of traditional products, August

**Senj City Tourist Board**  
[www.visitsenj.com](http://www.visitsenj.com)

Gastro



**FISH.** Trout from clean rivers and lakes in Lika and Gacka and sea fish from the island of Pag are an excellent delicacy for those who prefer "light" food. Well-known dishes: baked, boiled trout, trout pâtés, saur from the island of Pag.

4  
Velebit



Features of interest

Velebit is the **largest mountain range in Croatia**, around 145 kilometres in length and 30 km in width, and spreading up to 10 km south. **The value and beauty of nature on Velebit have long been acknowledged and the entire range was included in 1978 in the world network of biosphere reserves within the UNESCO programme of "Man and the Biosphere" (MAB) or Velebit is the ideal destination for all those who give the precedence to an active vacation and spending time outdoor.** There are many marked mountain trails on Velebit. Along the entire mountain range there are more than 20 climber's lodgings, and shelters for the accommodation of mountaineers. The peaks of North and Central Velebit, from Zavižan to Baška Oštarija are connected by the 57km-long Premužić Trail named after its designer and builder Ante Premužić (1889 - 1979). It was built from 1930 to 1933. The trail is protected since 2009 as Croatian cultural heritage. The entire mountain range area is a protected nature park, and North Velebit and Paklenica are national parks.

Activities and events

- a visit of the **Velebit Botanical Gardens** and a visit to Zavižan climber's lodgings (1676 m above sea level) meteorological station and viewpoint from which **a great number of Croatian islands can be seen , and, on clear days, even the coast of Italy**
- cycling and mountain trails, **educational trails**, alpinism, caving, bird-watching, walking on Premužić Mountain Trail for visitors of all ages, photo safari of mountain endemic plants and **wild animals**
- Up on Zavižan Cycling – end of June "St. Anthony's in Krasno" celebration of the festivity of St. Anthony, patron saint of the parish of Krasno – **mid June** Among the numerous events of **traditional sports manifestations** there is also the Traditional Products' Fair presenting products from local traditional crafts as well as culinary specialties of the Krasno region.
- **the feast of the Assumption of the Blessed Virgin Mary -15 August**

**Velebit Nature Park Public Institution**  
Gospić, Tel./fax: +385 (0)53 560-450  
[www.pp-velebit.hr](http://www.pp-velebit.hr)

**North Velebit National Park Public Institution**  
Krasno, Tel/fax: +385 (0)53 665-380  
[www.np-sjeverni-velebit.hr](http://www.np-sjeverni-velebit.hr)

**Paklenica National Park Public Institution**  
Starigrad-Paklenica, Tel.: +385 (0)23 369-155  
[www.np-paklenica.hr](http://www.np-paklenica.hr)

5  
Gacka



Features of interest

- The town of Otočac is the centre of the Gacka region, one of the oldest localities with inhabitants of Croatian nationality which sprang on the natural island in the middle of the Gacka River
- the Gacka Museum in the centre of the town has a rich ethnographic and archaeological collection (visits every week day from 8am to 3 pm).
- Milince on Majerovo vrlo in Sinac from which flows the Sinacka pučina, the biggest right tributary of the Gacka River
- the Gacka River has more than three sources, and the biggest is Tonković vrlo on the southeastern edge of the Gacka Valley
- the Mother of God from Karmela shrine - Kuterevo



Activities and events

- cycling trails in the Gacka River Valley and along the villages at the foot of Velebit, walking trails: Humac-Gacka, marked mountain trail: Otočac – Zavižan, sports fishing on the Gacka River
- County Folklore Parade, Barkanova Cycling, Echo ethno Gacka, Advent in Otočac

**Otočac Tourist Board**  
[www.tz-otocac.hr](http://www.tz-otocac.hr)

6  
Novajla



Features of interest

- Novajla Town Museum with a rich ethnographic collection and a permanent exhibition
- Talijanova buža – an ancient subterranean water system built in the 1<sup>st</sup> century AD, in the Roman period, completely carved in stone, about 1.100 m in length and up to 70 cm in width, with the entrance from the museum and only the first part can be visited.
- the Caska region where lately researches of the Roman settlement Cissa have been intensified and according to legend it was destroyed by the earthquake in the 4th century.
- the Stomorica archaeological collection preserves numerous objects and remains of sacred buildings from the bygone past of Novajla
- the Gothic Church of the Mother of God from Ružanjka in the centre of the town.

Activities and events

- Cycling Novajla – Lun - Novajla.
- Stogaj locality near Metajne for climbing enthusiasts
- Novajla Cultural Summer – begins on the eve of St. Anthony's – Novajla Day (the feast of St. Anthony, 13 June) and lasts till September. It consists of numerous cultural, art, entertainment and sports performances.
- The exhibition of Pag sheep and cheese is held on the first weekend in July
- Lunj Olive Feast is held in May in Lun or Jakišnica
- Lun olive groves locality.



7  
Plitvice Lakes



Features of interest

- The Plitvice Lakes , the biggest, oldest and most visited Croatian national park, declared national park in 1949. Plitvice Lakes National Park was inscribed in the UNESCO World Natural Heritage List in 1979. Its specific beauty is a refuge for nature lovers and an inspiration for artists, and the uniqueness and wealth of its nature are a polygon for scientific research.
- Visitors have at their disposal 7 various visiting programmes which include walking along the trails and small wooden bridges and riding on the panoramic train and electric boat on Lake Kozjak. The panoramic train and the electric boat connect the Lower and Upper Lakes areas and this is included in the entrance price
- Štefanija's Island on Lake Kozjak – an islet thus named in honour of Princess Štefanija. Medvjedak Mountain Trail arranged and marked trail that leads to the peaks of Oštri Medvjedak (889 m above sea level, Tupi Medvjedak (876 m above sea level and Turčić (801 m above sea level)



Novajla beaches

- Zrće (Blue flag), the most beautiful and world known beach at 1.5 km from Novajla – with disco clubs and many café bars for all-day and night entertainment.
- Planjka (Trinčel) is situated to the north of Novajla (blue flag),
- Straško (blue flag) with a campsite bearing the same name and south of Novajla.
- Braničevica is situated right next to Straško.
- Caska is situated east of Novajla, in the cove bearing the same name

**Novajla City Tourist Board**  
[www.vistnovajla.hr](http://www.vistnovajla.hr)

**Stara Novajla Tourist Board**  
[www.tzstaranovajla.hr](http://www.tzstaranovajla.hr)



8  
Perušić



The main attractions are Grabovača Cave Park, Fort Frankopan / Old Town Perušić Tower and the church of the Sublime Holy Cross offering a lovely view of the whole locality, the Lika River and Lake Krušćica , Kosin stone bridge from the 16<sup>th</sup> cent, Car fir tree – the biggest fir tree in Europe and the biggest on Velebit, archaeological site Pisani kamen – the first known international arbitration, archaeological site Kosinjska printing house – the first printing house in the Slavic South. Besides walking, hiking, cycling, kayak and other types of outdoor recreation, in the summer months one can bathe in the Lika River or raft on Lake Krušćica. Hunting is permitted in the nearby hunting grounds if in possession of a licence as well as fishing in the Lika River.

**Perušić Tourist Board**  
[www.tz-perusic.hr](http://www.tz-perusic.hr)

**Grabovača Cave Park Public Institute**  
[www.pp-grabovaca.hr](http://www.pp-grabovaca.hr)

9  
Lovinac



The easiest way to itinerate the Lovinac region is by bike. Bikes can be rented in the PZ Lovinac building. The entire area is connected by four cycling trails.

Features of interest

Velebit peaks: Sveto brdo (1753 m above sea level) and Babin vrh (1744 m above sea level) and the natural (karst) and artificial lakes: Štikada and Sveti Rok, then the Japodine ruins: Cituša and Rukavinska ruins, Turska kula in Vranik, Zdunič smok in Smokrić from 1744, Travić Mill from the 19<sup>th</sup> century

**Lovinac info**  
[www.lovinac.hr](http://www.lovinac.hr)  
[www.lto.lovinac.hr](http://www.lto.lovinac.hr)

10  
Gospić



Features of interest

- The Lika Museum with a permanent ethnography setup is situated in a special traditional building
- Nikola Tesla Memorial Centre in Smiljani with the native home of the world famous scientist Nikola Tesla, a replica of the Research Station in Colorado Springs, Tesla's turbine in Vaganac Stream and the prototype of a boat at remote control which was made by Tesla in 1898.
- The memorial centre of the great Croatian historian, politician and ideologist, dr. Ante Starčević, *Father of the Homeland* (1823 - 1896) in the locality of Veliki Žitnik
- Rivanj City, an adventure centre for excursions in the village of Rivanjska at the foot of the Velebit range, team building programmes, stimulating programmes, forest adrenalin park



Activities and events

- Gospić Music Summer in June, a rich choice of classical music performed by notable domestic and international musicians.
- Likanale, Lika Art Annals has been gathering renowned painters, sculptors, graphic artists and ceramists since 1966.
- Autumn in Lika – an exhibition of tradition and autochtonism of the Lika-Senj County taking place in Gospić at the beginning of October
- Gospić and Friends Eno-Ethno Culture and Gastronomy Manifestation held in Gospić for Gospić Day on 22 July
- Moto meeting of Crazy Wolves Moto Club, bikers' meeting, a 3-day manifestation held in August in Gospić
- numerous cycling trails, rocks for sports climbing, hunting and fishing / angling



**Gospić City Tourist Board**  
[www.visitgospic.com](http://www.visitgospic.com)


**Nikola Tesla Memorial Centre**  
[www.mcnikolatesla.hr](http://www.mcnikolatesla.hr)



Lika - Senj  
County Tourist Board

Publisher: Lika-Senj County Tourist Board  
info@likasensj.com  
info@visticlika.com  
Tel/fax: + 385 (0)53 574-687  
12Budača, 53000 Gospić  
Lika-Senj County Tourist Board  
Concept and design: Julije Šteštin, Mirjana Topić  
Production: Basic Production Zagreb, www.basicproduction.hr  
Photograph: Lika-Senj County Tourist Board Archives  
Print: Vemako tisk, Zagreb

The brochure "10+1 reasons..." can be ordered at the Lika-Senj County Tourist Board or seen at tourist fairs



TOURIST MAP



# LIKA - SENJ COUNTY

Scale 1 : 200 000



## Signs

- Motorway
- Junction to the highway (entrance – exit)
- Resting place on highway
- Tunnel
- Overpass
- Main road
- Secondary road
- Petrol station
- Railway
- Airport
- Ferry line
- Settlement
- Church, chapel
- Old town, town walls
- Forest house
- Campsite
- Archaeological site
- Bend
- Peak with quota
- Cave
- Wharf
- Marina
- Border crossing
- State border
- County border
- National park border
- Nature park border
- Bigger streams
- Brooks
- Source
- Entrance to underground stream
- Lake
- Swamp area
- Meadow, orchard
- Forest

Map made by: Zagreb University – Faculty of Geodesy – Cartography Department, 2012  
Author: prof. Stanislav Frangeš, PhD  
Associate: ass. prof. Robert Zupan, PhD  
The map is not to be used for sailing for the depths are only approximate.  
All copyrights are retained.  
All unauthorized copying or reprinting, as well as any unauthorized use of this product is not permitted without the written approval of the copyright owner.